




Q50 Co-op City/Pelham Bay – Flushing

PROPOSED ROUTE SUMMARY

The Q50 will maintain its existing routing between Co-op City/Pelham Bay and Flushing. The route will have new overnight service between Pelham Bay and Flushing.

What's changed since the Proposed Final Plan?

-  Added stops at Whitestone Expwy/14 Av to improve connections for College Point and Whitestone riders
-  Restored existing routing due to operational challenges near LaGuardia Airport
-  Restored existing daytime frequencies

EXISTING ROUTES

Q50

PROPOSED CONNECTIONS

6 7

Bx5, Bx8, Bx12, Bx12-SBS, Bx24, Bx25, Bx26, Bx28, Bx29, Bx30, Bx38, Bx40, Bx42, Q12, Q13, Q15, Q16, Q17, Q19, Q20, Q25, Q26, Q27, Q28, Q44-SBS, Q61, Q63, Q65, Q66, Q76, Q90

AVERAGE STOP SPACING

Existing: 1,879 ft

Proposed: 1,946 ft

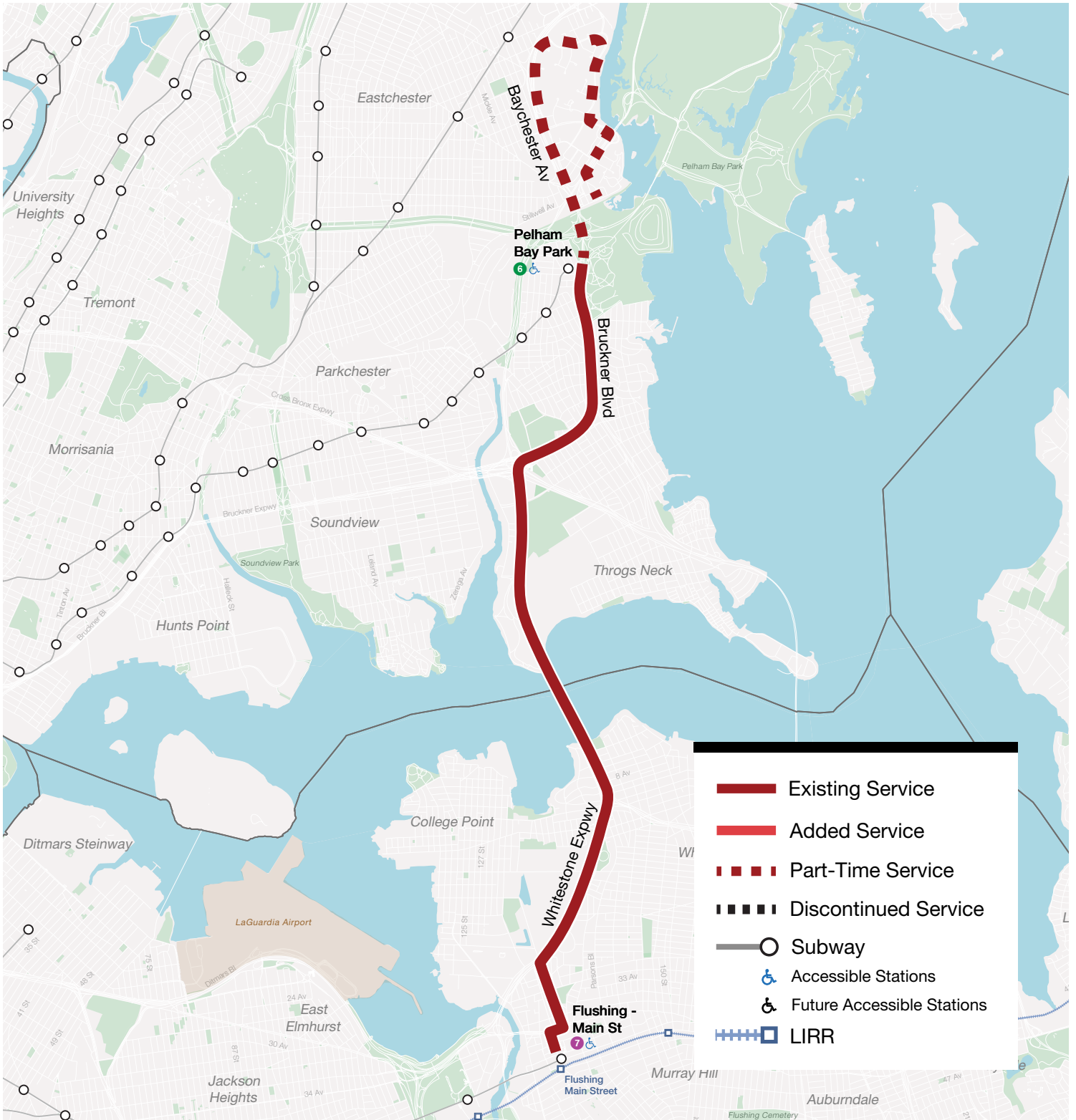
PROPOSED FREQUENCIES* AND HOURS OF OPERATION

		Service Span	Overnight	Early Morning	AM Peak	Midday	PM Peak	Evening	Late Evening
			12 am - 4 am	4 am - 6 am	6 am - 9 am	9 am - 3 pm	3 pm - 7 pm	7 pm - 9 pm	9 pm - 12 am
WEEKDAY									
Existing	3:30 AM - 1:15 AM	-	20	15	20	15	24	36	
Proposed	24 hours	27	20	14	21	13	24	30	
SATURDAY									
Existing	5:05 AM - 1:05 AM	-	30	30	30	30	30	45	
Proposed	24 hours	30	30	30	30	30	30	30	
SUNDAY									
Existing	5:05 AM - 1:05 AM	-	30	30	30	30	30	45	
Proposed	24 hours	30	30	30	30	30	30	30	

*Frequencies indicate how often the bus arrives on average in the peak direction in minutes.

no change added service reduced service

Q50 Co-op City/Pelham Bay – Flushing



Q50 Co-op City/Pelham Bay – Flushing

NORTHBOUND to Co-op City/Pelham Bay

On Street/At Street		Proposal Note	Connections
1	Main St/Roosevelt Av	Keep	7, Q12, Q13, Q15, Q16, Q17, Q19, Q20, Q25, Q26, Q27, Q28, Q44-SBS, Q63, Q65, Q66
2	Main St/Northern Blvd	Keep	Q17, Q19, Q26, Q63, Q66
	Linden Pl/35 Av	Removed to improve speed & reliability	
3	Linden Pl/31 Rd	Keep	Q61, QM2, QM20, QM32
	Whitestone Expwy/Linden Pl	Removed to improve speed & reliability	
4	Whitestone Expwy/20 Av	Keep	Q20, Q44-SBS
5	Whitestone Expwy/14 Av	Added at existing bus stop	Q44-SBS, Q76
6	Lafayette Av/Hutchinson River Pkwy	Keep	Q44-SBS
7	Brush Av/Bruckner Blvd	Keep	Q44-SBS
8	Bruckner Blvd/East Tremont Av	Keep	Bx8, Bx40, Bx42
9	Bruckner Blvd/Kearney Av	Keep	Bx24
10	MacDonough Pl/Country Club Rd	Keep	Bx24
11	Bruckner Blvd/Buhre Av	Keep	
12	Bruckner Blvd/Wilkinson Av	Keep	6, Bx5, Bx12, Bx12-SBS, Bx24, Bx29
13	Baychester Av/Bartow Av	Service provided weekday peak period only	Bx5, Bx12-SBS, Bx26, Bx28, Bx30
14	Baychester Av/Aldrich St	Service provided weekday peak period only	Bx26
15	Baychester Av/Donizetti Pl	Service provided weekday peak period only	Bx26
16	Baychester Av/Darrow Pl	Service provided weekday peak period only	
17	Co-Op City Blvd/Dreiser Loop	Service provided weekday peak period only	Bx25, Bx28, Bx30, Bx38
18	Co-Op City Blvd/Carver Loop	Service provided weekday peak period only	
19	Co-Op City Blvd/Bellamy Loop N	Service provided weekday peak period only	
20	Co-Op City Blvd/Bellamy Loop S	Service provided weekday peak period only	Bx26, Bx30
21	Bartow Av/Co-Op City Blvd	Service provided weekday peak period only	
22	Bartow Av/Co-Op City Power Plant	Service provided weekday peak period only	
23	Hutchinson River Pkwy/Einstein Loop N	Service provided weekday peak period only	Bx25, Bx38
24	Hutchinson River Pkwy/Einstein Loop S	Service provided weekday peak period only	

NORTHBOUND to Co-op City/Pelham Bay

On Street/At Street		Proposal Note	Connections
25	Hunter Av/Boller Av	Service provided weekday peak period only	
26	Earhart Ln/Erskine Pl	Service provided weekday peak period only	Bx26, Bx28, Bx30

SOUTHBOUND to Flushing

1	Earhart Ln/Erskine Pl	Service provided weekday peak period only	
2	Hunter Av/Earhart Ln	Service provided weekday peak period only	
3	Hutchinson River Pkwy/Boller Av	Service provided weekday peak period only	Bx26, Bx30
4	Hutchinson River Pkwy/Einstein Loop S	Service provided weekday peak period only	Bx25, Bx38
5	Hutchinson River Pkwy/Einstein Loop N	Service provided weekday peak period only	Bx25, Bx38
6	Bartow Av/Co-Op City Power Plant	Service provided weekday peak period only	Bx25, Bx38
7	Bartow Av/Co-Op City Blvd	Service provided weekday peak period only	Bx25, Bx38
8	Co-Op City Blvd/Bellamy Loop N	Service provided weekday peak period only	
9	Co-Op City Blvd/Pearlree Av	Service provided weekday peak period only	
10	Co-op City Blvd/Carver Loop	Service provided weekday peak period only	
11	Co-Op City Blvd/Dreiser Loop	Service provided weekday peak period only	Bx25, Bx28, Bx38
12	Baychester Av/Darrow Pl	Service provided weekday peak period only	
13	Baychester Av/Donizetti Pl	Service provided weekday peak period only	Bx26, Bx28
14	Baychester Av/Aldrich St	Service provided weekday peak period only	
15	Edson Av/Bartow Av	Service provided weekday peak period only	Bx5, Bx12, Bx12-SBS, Bx25, Bx26, Bx28, Bx38
16	Bruckner Blvd/Wilkinson Av	Keep	6, Bx5, Bx12, Bx12-SBS, Bx24
17	Bruckner Blvd/Willow La	Keep	
18	Bruckner Blvd/Jarvis Av	Keep	
19	Bruckner Blvd/Baisley Av	Keep	Bx8
20	Bruckner Blvd/East Tremont Av	Keep	Bx5, Bx40, Bx42
21	Hutchinson River Pkwy/Lafayette Av	Keep	Q44-SBS
22	Whitestone Expwy/14 Av	Added at existing bus stop	Q44-SBS, Q76
23	Whitestone Expwy/20 Av	Keep	Q20

SOUTHBOUND to Flushing

On Street/At Street		Proposal Note	Connections
24	Whitestone Expwy/New York Times	Keep	QM2, QM32
	Linden Pl/Whitestone Expwy	Removed to improve speed & reliability	
25	Linden Pl/31 Rd	Keep	QM20
	Linden Pl/35 Av	Removed to improve speed & reliability	
26	Main St/Northern Blvd	Keep	Q17, Q19, Q44-SBS, Q63, Q66
27	39 Av/Main St	Keep	7, Q12, Q17, Q20, Q25, Q26, Q27, Q44-SBS, Q61, Q65, Q90