

# Q38 Rego Park – Maspeth

## PROPOSED ROUTE SUMMARY

The Q38 will be split in two and will no longer operate as a loop. Service between Rego Park and Maspeth will be maintained. Service on the existing northern half of the route will be replaced by the Q14, providing new connections between East Elmhurst and Ridgewood.

## What's changed since the Proposed Final Plan?

-  Minor stop balancing

### EXISTING ROUTES

Q38

### PROPOSED CONNECTIONS

Q11, Q14, Q23, Q29, Q39, Q47, Q52-SBS, Q53-SBS, Q54, Q58, Q59, Q60, Q67, Q72, Q88, Q98

### AVERAGE STOP SPACING




Existing: 767 ft

Proposed: 987 ft

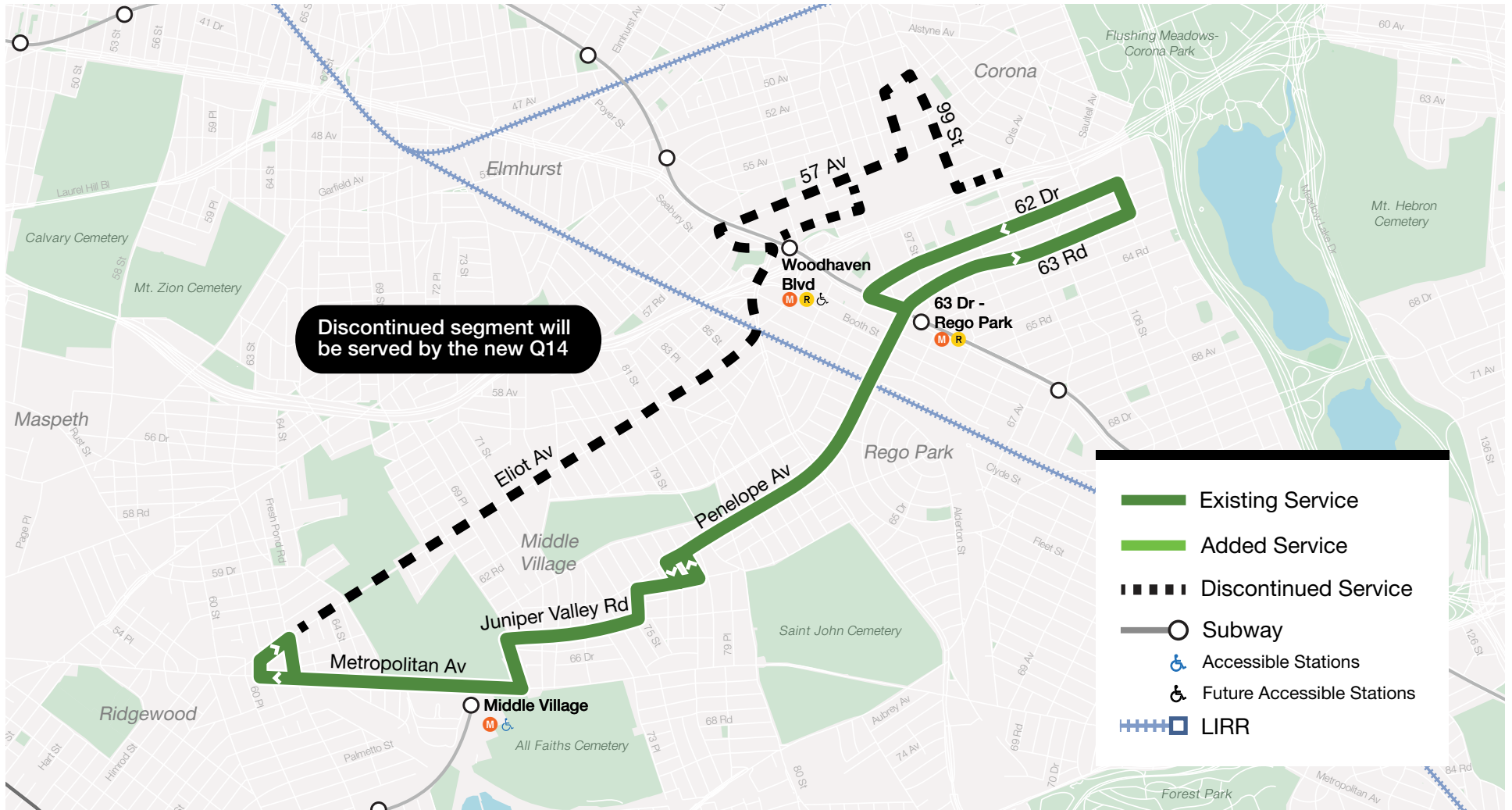
## PROPOSED FREQUENCIES\* AND HOURS OF OPERATION

Service Span		Overnight	Early Morning	AM Peak	Midday	PM Peak	Evening	Late Evening
		12 am - 4 am	4 am - 6 am	6 am - 9 am	9 am - 3 pm	3 pm - 7 pm	7 pm - 9 pm	9 pm - 12 am
<b>WEEKDAY</b>								
Existing	5:30 AM - 12:15 AM	-	20	13	20	11	17	30
Proposed	5:30 AM - 12:30 AM	-	30	11	18	11	15	26
<b>SATURDAY</b>								
Existing	6:00 AM - 12:15 AM	-	-	36	20	20	24	30
Proposed	6:00 AM - 12:30 AM	-	-	30	21	20	20	30
<b>SUNDAY</b>								
Existing	7:30 AM - 12:15 AM	-	-	40	30	20	30	30
Proposed	7:50 AM - 12:30 AM	-	-	40	28	20	30	30

\*Frequencies indicate how often the bus arrives on average in the peak direction in minutes.

 no change  added service  reduced service

# Q38 Rego Park – Maspeth



# Q38 Rego Park – Maspeth

## NORTHBOUND to Rego Park

On Street/At Street		Proposal Note	Connections
	Horace Harding Expwy/Otis Av	Removed due to new routing	
	99 St/60 Av	Removed due to new routing	
	99 St/58 Av	Removed due to new routing	
	99 St/Lewis Av	Removed due to new routing	
	Christie Av/99 St	Removed due to new routing	
	57 Av/98 St	Removed due to new routing	
	57 Av/97 St	Removed due to new routing	
	57 Av/Junction Blvd	Removed due to new routing	
	57 Av/94 St	Removed due to new routing	
	57 Av/92 St	Removed due to new routing	
	Hoffman Dr/58 Av	Removed due to new routing	
	Eliot Av/85 St	Removed due to new routing	
	Eliot Av/83 Pl	Removed due to new routing	
	Eliot Av/82 St	Removed due to new routing	
	Eliot Av/80 St	Removed due to new routing	
	Eliot Av/78 St	Removed due to new routing	
	Eliot Av/77 St	Removed due to new routing	
	Eliot Av/76 St	Removed due to new routing	
	Eliot Av/74 St	Removed due to new routing	
	Eliot Av/71 St	Removed due to new routing	
	Eliot Av/69 Ln	Removed due to new routing	
	Eliot Av/69 St	Removed due to new routing	
	Eliot Av/67 St	Removed due to new routing	
	Eliot Av/Mt Olivet Cres	Removed due to new routing	
	Eliot Av/Fresh Pond Rd	Removed due to new routing	
	Metropolitan Av/61 St	Removed due to new routing	
1	60 Ln/Metropolitan Av	New stop location	Q14, Q39, Q54, Q58, Q67, Q98, QM24, QM25, QM34
2	Metropolitan Av/Fresh Pond Rd	Keep	Q58, Q98, QM24, QM25, QM34
	Metropolitan Av/Admiral Av	Removed to improve speed & reliability	
3	Metropolitan Av/65 St	Keep	Q54
4	Metropolitan Av/Metro Mall	Keep	
	Metropolitan Av/Toys R Us	Removed to improve speed & reliability	
5	Metropolitan Av/Christ The King HS	Keep	
6	69 St/Metropolitan Av	Keep	Q54
7	69 St/66 Rd	Keep	
8	Juniper Valley Rd/70 St	Keep	Q67


## NORTHBOUND to Rego Park

On Street/At Street		Proposal Note	Connections
9	Juniper Valley Rd/73 Pl	Keep	
	Juniper Valley Rd/75 St	Removed to improve speed & reliability	
10	75 Pl/65 Dr	Keep	
11	Furmanville Av/77 St	Keep	
	Furmanville Av/78 St	Removed to improve speed & reliability	
12	Penelope Av/79 St	Keep	Q29, Q47
13	Penelope Av/Dry Harbor Rd	Keep	Q29, Q47
	Penelope Av/83 St	Removed to improve speed & reliability	
14	Penelope Av/84 St	Keep	Q11, Q52-SBS, Q53-SBS, QM15
15	63 Dr/Woodhaven Blvd	Keep	Q11, Q52-SBS, Q53-SBS, QM15
	63 Dr/Fichett St	Removed to improve speed & reliability	
16	63 Dr/Haring St	Keep	
17	63 Dr/Austin St	Keep	
18	63 Dr/Queens Blvd	Keep	M R, Q60, Q72, QM10, QM11, QM18, QM40
19	63 Rd/Queens Blvd	Keep	M R, Q60, Q72, QM18
20	63 Rd/98 Pl	Keep	QM12, QM42
	63 Rd/99 St	Removed to improve speed & reliability	
21	63 Rd/102 St	Keep	QM12, QM42
22	63 Rd/Yellowstone Blvd	Keep	Q23, QM10, QM11, QM12, QM40, QM42
23	63 Rd/108 St	Keep	Q23, QM10, QM11, QM12, QM40, QM42
24	62 Dr/108 St	Keep	Q23, Q88, Q98, QM10, QM11, QM40

## SOUTHBOUND to Maspeth

1	62 Dr/108 St	Keep	Q23, Q88, Q98, QM10, QM11, QM12, QM40, QM42
2	62 Dr/Yellowstone Blvd	Keep	QM10, QM11, QM40
	62 Dr/102 St	Removed to improve speed & reliability	
3	62 Dr/99 St	Keep	Q88, Q98, QM10, QM11, QM12, QM40, QM42
	62 Dr/98 St	Removed to improve speed & reliability	
4	62 Dr/97 St	Keep	Q59, Q72, Q88, QM10, QM11, QM12, QM40, QM42
5	Queens Blvd/63 Av	Added at existing bus stop	Q59, Q72, QM10, QM11, QM18, QM40
6	63 Dr/Queens Blvd	Keep	M R, Q60, Q72, QM10, QM11, QM18, QM40
	63 Dr/Booth St	Removed to improve speed and reliability	

## SOUTHBOUND to Maspeth

On Street/At Street		Proposal Note	Connections
7	63 Dr/Austin St	Keep	
8	63 Dr/Haring St	Keep	
	63 Dr/Carlton St	Removed to improve speed & reliability	
9	63 Dr/Woodhaven Blvd	Keep	Q11, Q52-SBS, Q53-SBS, QM15
	Penelope Av/84 Pl	Removed to improve speed & reliability	
10	Penelope Av/83 Pl	Keep	Q29
	Penelope Av/82 Pl	Removed to improve speed & reliability	
	Penelope Av/Dry Harbor Rd (northwest corner)	Removed to improve speed & reliability	
11	Penelope Av/Dry Harbor Rd (northeast corner)	New stop location	Q29, Q47
	Penelope Av/80 St	Removed to improve speed & reliability	
12	Penelope Av/78 St	Keep	Q47
13	Furmanville Av/77 Pl	Keep	
14	Furmanville Av/75 Pl	Keep	
15	Juniper Valley Rd/74 St	Keep	
	Juniper Valley Rd/Pleasantview St	Removed to improve speed & reliability	
16	Juniper Valley Rd/71 St	Keep	
17	69 St/Juniper Valley Rd	Keep	
	69 St/Metropolitan Av	Removed to improve speed & reliability	
18	Metropolitan Av/69 St	Added at existing bus stop	Q54
19	Metropolitan Av/Metro Mall	Keep	
20	Metropolitan Av/Mt Olivet Cres	Keep	
	Metropolitan Av/65 St	Removed to improve speed & reliability	
	Metropolitan Av/62 St	Removed to improve speed & reliability	
21	Metropolitan Av/Fresh Pond Rd	Added at existing bus stop	Q14, Q39, Q58, Q98, QM24, QM25, QM34
	Metropolitan Av/61 St	Removed to improve speed & reliability	
	Eliot Av/Fresh Pond Rd	Removed due to new routing	
	Eliot Av/64 St	Removed due to new routing	
	Eliot Av/67 St	Removed due to new routing	
	Eliot Av/69 St	Removed due to new routing	
	Eliot Av/69 La	Removed due to new routing	
	Eliot Av/71 St	Removed due to new routing	
	Eliot Av/74 St	Removed due to new routing	
	Eliot Av/76 St	Removed due to new routing	
	Eliot Av/77 Pl	Removed due to new routing	
	Eliot Av/78 St	Removed due to new routing	
	Eliot Av/80 St	Removed due to new routing	
	Eliot Av/82 St	Removed due to new routing	

## SOUTHBOUND to Maspeth

On Street/At Street	Proposal Note	Connections
Eliot Av/83Rd Pl	Removed due to new routing	
Eliot Av/85 St	Removed due to new routing	
Eliot Av/Woodhaven Blvd	Removed due to new routing	
Woodhaven Bl/Wetherole St	Removed due to new routing	
59 Av/92 St	Removed due to new routing	
59 Av/94 St	Removed due to new routing	
57 Av/Junction Blvd	Removed due to new routing	
98 St/57 Av	Removed due to new routing	
Christie Av/98 St	Removed due to new routing	
99 St/Christie Av	Removed due to new routing	
99 St/55 Av	Removed due to new routing	
99 St/57 Av	Removed due to new routing	
60 Av/99 St	Removed due to new routing	
Otis Av/60 Av	Removed due to new routing	